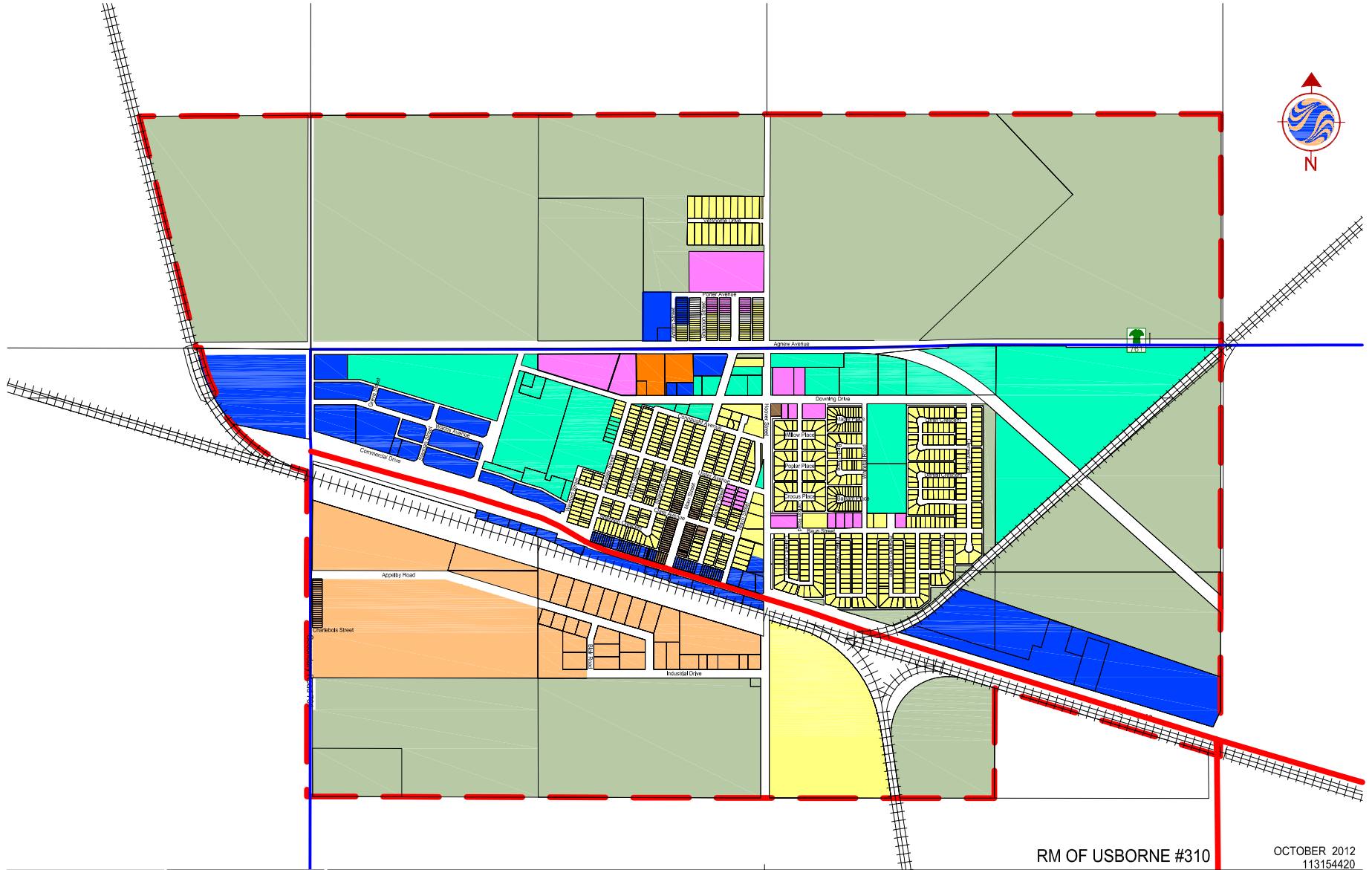




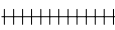




V:\1131\active\113154420\planning\drawings\project_dwg\Zoning Maps\bylaw_zoning.dwg
 2013/05/08 3:24 PM By: Krasick, Michael



RM OF USBORNE #310

OCTOBER 2012
 113154420

Legend

- | | | | |
|---|------------------------------------|---|----------------------|
|  | Single Family Residential (R-SF) |  | Urban Reserve (M-UR) |
|  | Multiple Family Residential (R-MF) |  | Railroad |
|  | Shopping Centre Commercial (C-SC) |  | Primary Highway |
|  | General Commercial (C-G) |  | Secondary Highway |
|  | Highway Commercial (C-HY) |  | Municipal Boundary |
|  | Community Service (M-CS) | | |
|  | Industrial (I) | | |

TOWN OF LANIGAN
 ZONING MAP

